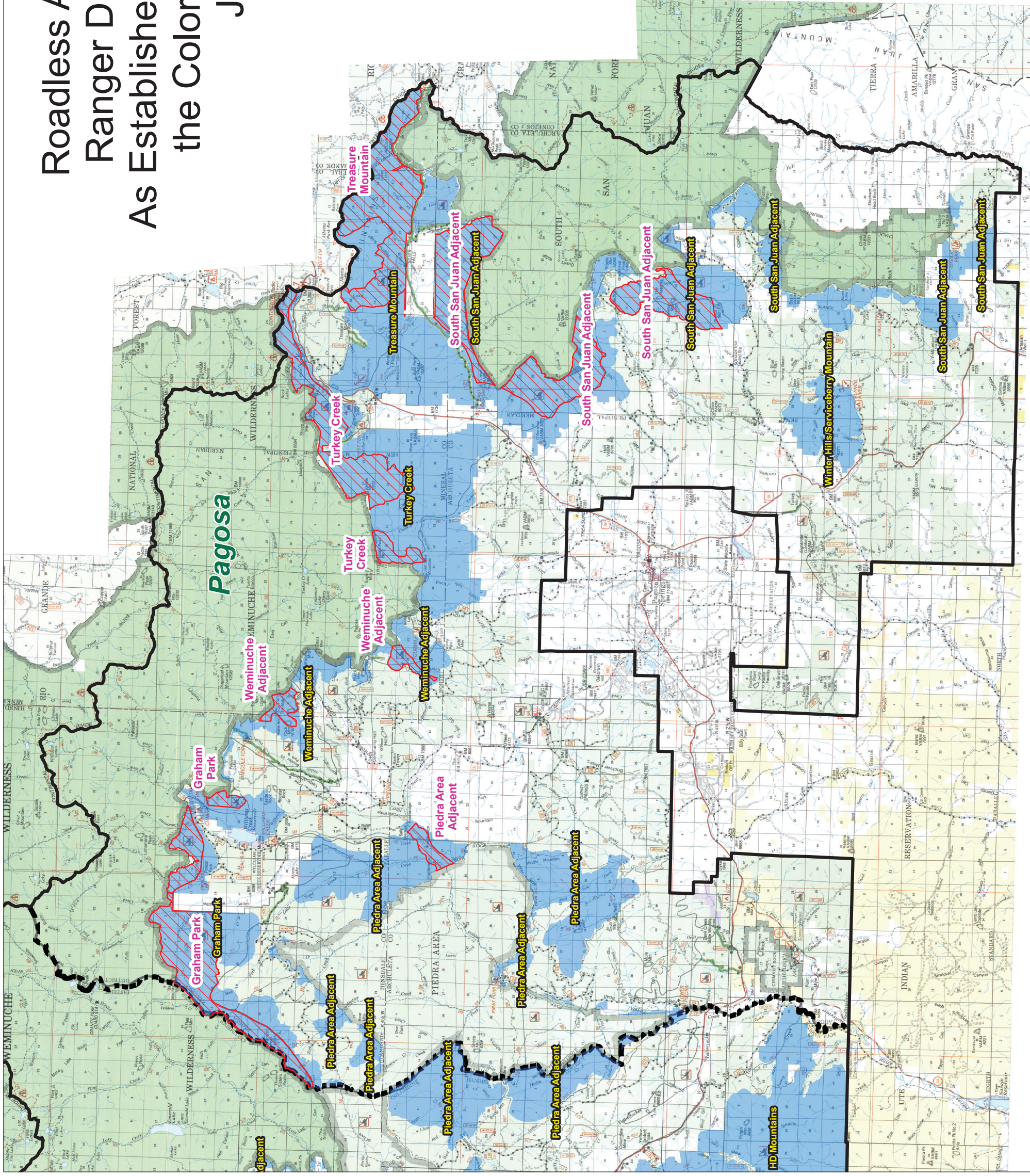






Roadless Areas for the Pagosa Ranger District, SAN Juan NF As Established by Alternative 2 under the Colorado Roadless Rule July 3, 2012



Legend

-  San Juan National Forest Boundary
-  Alternative 2 - Upper Tier (Dec. 5, 2011)
-  Roadless Area under the Colorado Roadless Rule
-  Ranger District Boundary



DISCLAIMER: GIS data and product accuracy may vary. The Forest Service reserves the right to correct, update, modify, or replace GIS products without notification. For more information, contact the San Juan NF, Durango, CO. (970) 247-4874

MDR 8/14/2012