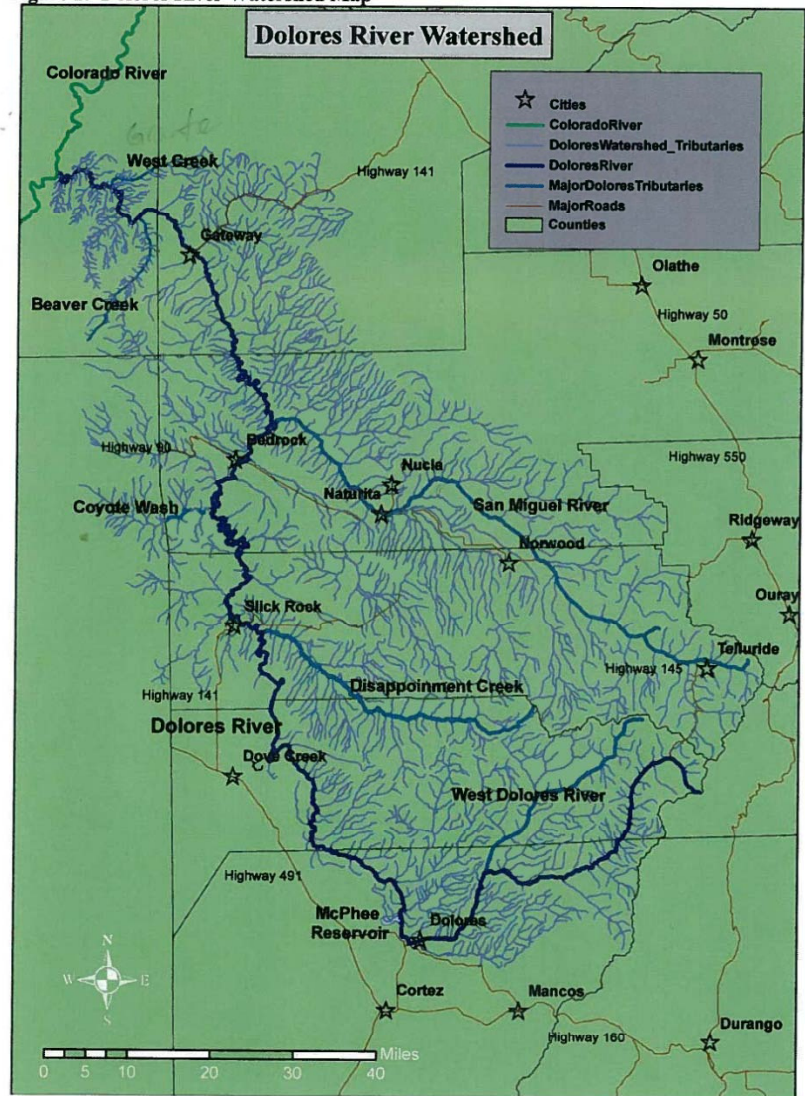


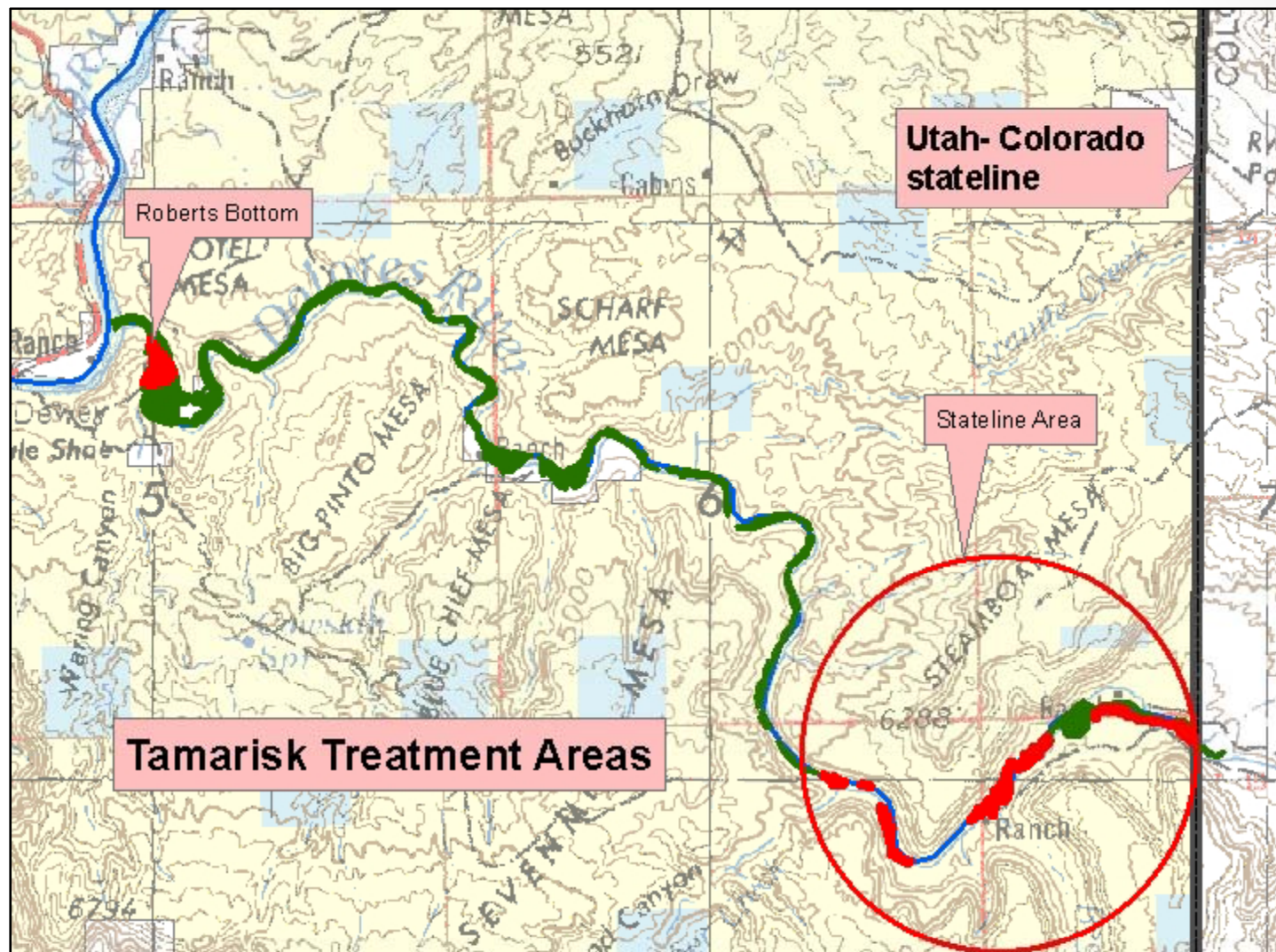
Dolores River Restoration Activities

In the

BLM Moab Field Office
2012

Figure 1: Dolores River Watershed Map







06/02/2011 11:12

2012 Activities/ Stateline Area:

-fall, 2011: herbicide and broadcast seed treatments on several large abandoned agricultural fields (150 acres). Tordon on roadsides, Transline on fields.



2012 Activities/ Stateline Area:

-fall, 2011: herbicide and broadcast seed treatments on several large abandoned agricultural fields (150 acres). Tordon on roadsides and Transline in fields.

-March, 2012: Install 3 cattleguards, replacing simple wire gates along the road between pastures. These cattleguards support the recently developed grazing management plan, which involves a rest rotation system.

2012 Activities/ Stateline Area:

-fall, 2011: herbicide and broadcast seed treatments on several large abandoned agricultural fields (150 acres). Tordon on roadsides and Transline in fields.

-March, 2012: Install 3 cattleguards, replacing simple wire gates along the road between pastures. These cattleguards support the recently developed grazing management plan, which involves a rest rotation system.

-March 24, 2012: Volunteer planting day coordinated by the Tamarisk Coalition. Over 1000 trees and shrubs will be planted, along with over 1000 grass plugs.



04/14/2010 11:05

2012 Activities/ Stateline Area:

-fall, 2011: herbicide and broadcast seed treatments on several large abandoned agricultural fields (150 acres). Tordon on roadsides, Transline on fields.

-March, 2012: Install 3 cattleguards, replacing simple wire gates along the road between pastures. These cattleguards support the recently developed grazing management plan, which involves a rest rotation system.

-March 24, 2012: Volunteer planting day coordinated by the Tamarisk Coalition. Over 1000 trees and shrubs will be planted, along with over 1000 grass plugs.

-April 25-26, 2012: Work with DRRP to host the BLM National Riparian Service Team and the Grazing Management in Riparian and Wetland Areas Workshop.



2012 Activities/ Stateline Area:

-February, 2012: Drill seed treatments on several large abandoned agricultural fields. These fields were treated with herbicide last fall to control the Russian Knapweed.

-March, 2012: Install 3 cattleguards, replacing simple wire gates along the road between pastures. These cattleguards support the recently developed grazing management plan, which involves a rest rotation system.

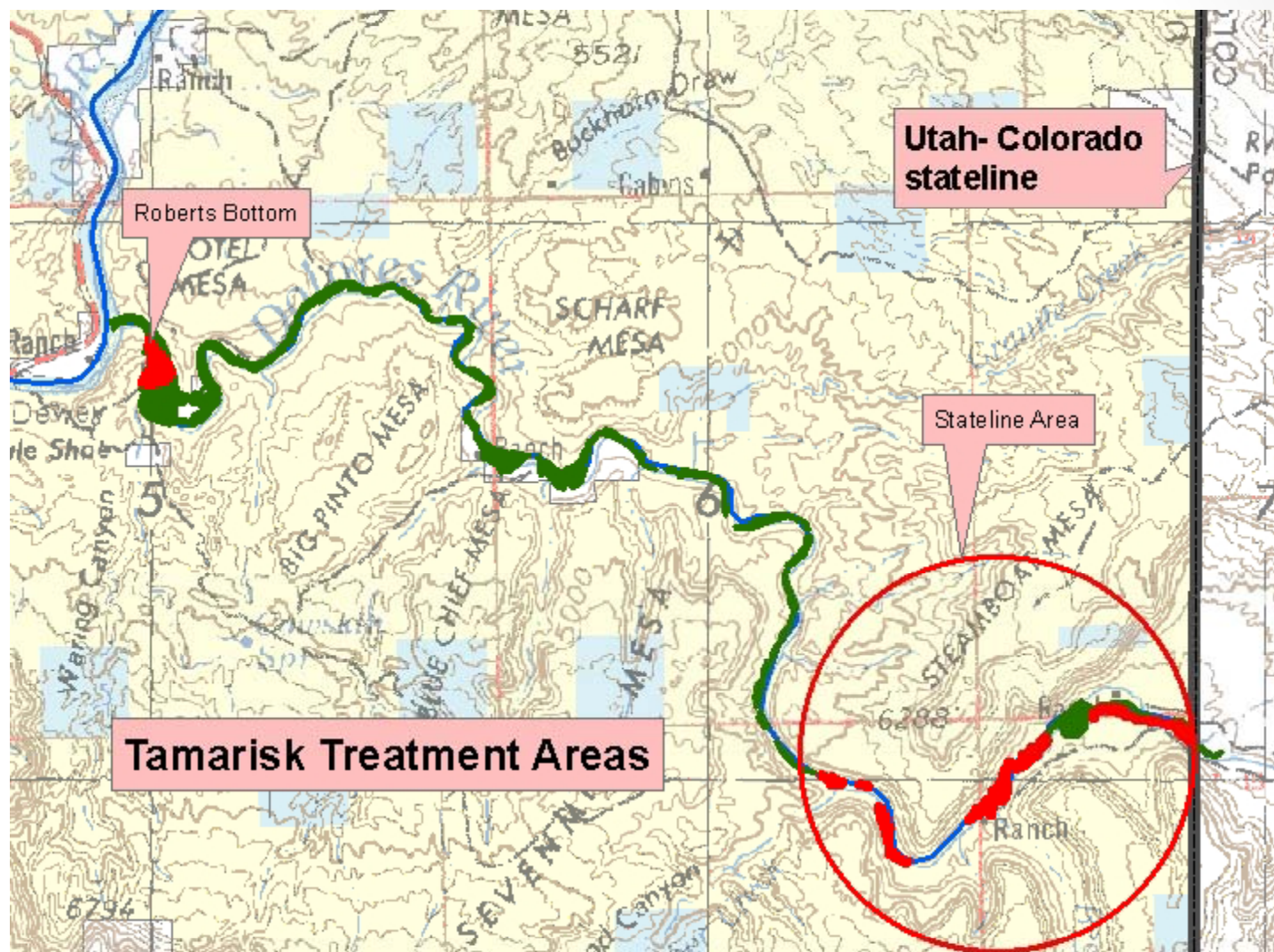
-March 24, 2012: Volunteer planting day coordinated by the Tamarisk Coalition. Over 1000 trees and shrubs will be planted, along with over 1000 grass plugs.

-April 25-26, 2012: Work with DRRP to host the BLM National Riparian Service Team and the Grazing Management in Riparian and Wetland Areas Workshop.

-Spring, 2012: coordinate with National Wild Turkey Federation to install information board explaining treatments done, restoration goals and partners involved

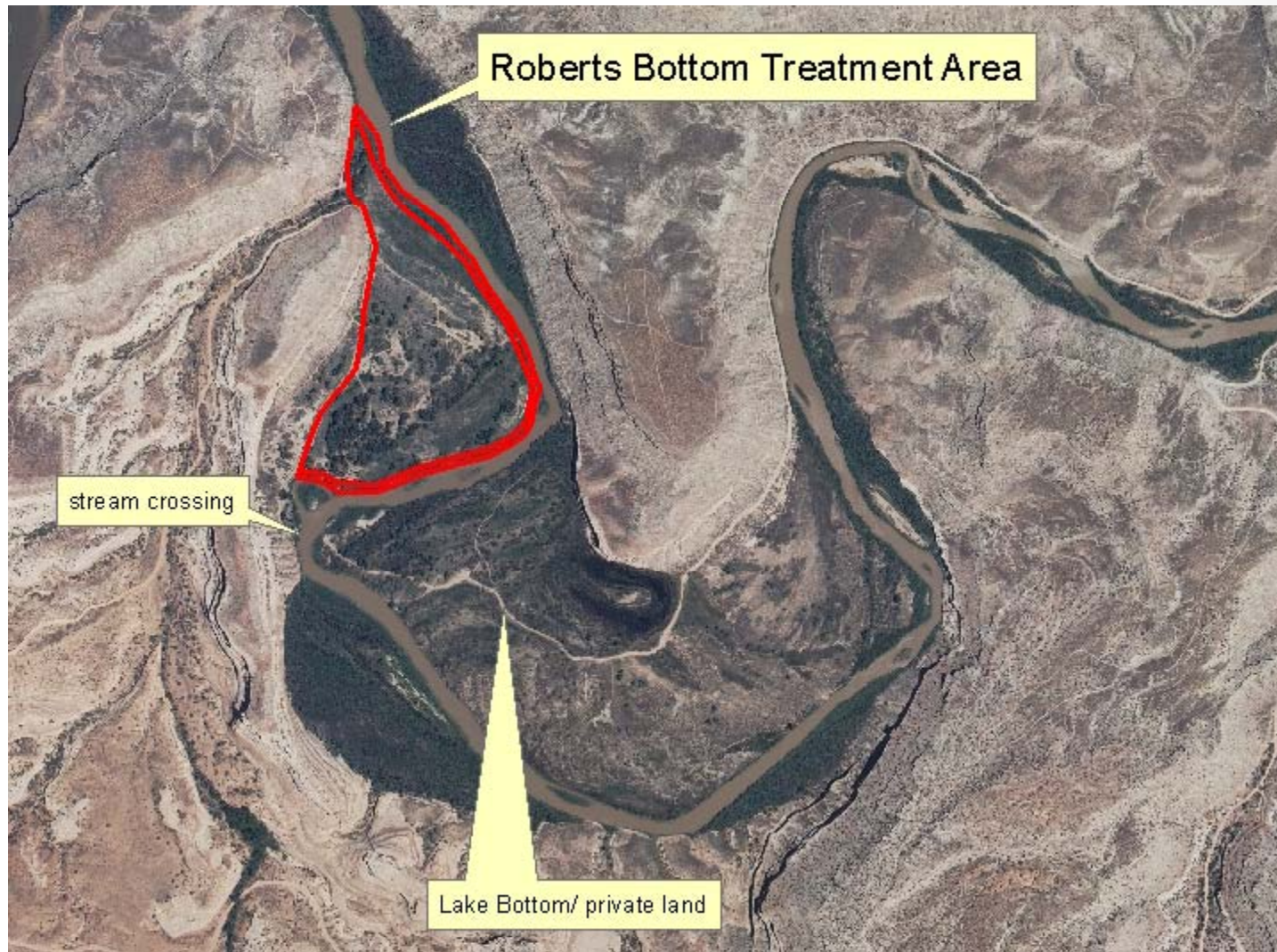
2012 Activities/ Stateline Area:

- February, 2012: Drill seed treatments on several large abandoned agricultural fields. These fields were treated with herbicide last fall to control the Russian Knapweed.
- March, 2012: Install 3 cattleguards, replacing simple wire gates along the road between pastures. These cattleguards support the recently developed grazing management plan, which involves a rest rotation system.
- March 24, 2012: Volunteer planting day coordinated by the Tamarisk Coalition. Over 1000 trees and shrubs will be planted, along with over 1000 grass plugs.
- April 25-26, 2012: Work with DRRP to host the BLM National Riparian Service Team and the Grazing Management in Riparian and Wetland Areas Workshop.
- Spring, 2012: coordinate with National Wild Turkey Federation to install information board explaining treatments done, restoration goals and partners involved
- Summer, 2012: Continue monitoring, assess retreatment needs.
- Fall, 2012: Retreat, replant as necessary.





10.28.2011 14:35



2012 Activities/ Roberts Bottom:

-January, 2012: install 11 shallow ground water wells (6-8' deep). These wells are checked monthly to assess seasonal variations of the local water table.



01.11.2012 12:08



01.11.2012 14:09

2012 Activities/ Roberts Bottom:

-January, 2012: install 11 shallow ground water wells (6-8' deep). These wells are checked monthly to assess seasonal variations of the local water table.

-Spring/ Summer/ Fall, 2012: Continue herbicide treatments by Grand County Weed Dept as needed. Using a mix of 2,4D and Roundup on Kochia.



12.08.2011 14:21

2012 Activities/ Roberts Bottom:

- January, 2012: install 11 shallow ground water wells (6-8' deep). These wells are checked monthly to assess seasonal variations of the local water table.**
- Spring/ Summer/ Fall, 2012: Continue herbicide treatments by Grand County Weed Dept as needed.**
- Spring/ Summer, 2012: Continue monitoring and assess future treatment needs.**
- Fall, 2012: Drill Seed and/ or planting projects as necessary. We expect several years of retreatment to complete our restoration efforts.**



Thanks to the Dolores River Restoration Partnership:

- financial support**
- educational and information sharing opportunities**
- comprehensive restoration along a major river corridor**